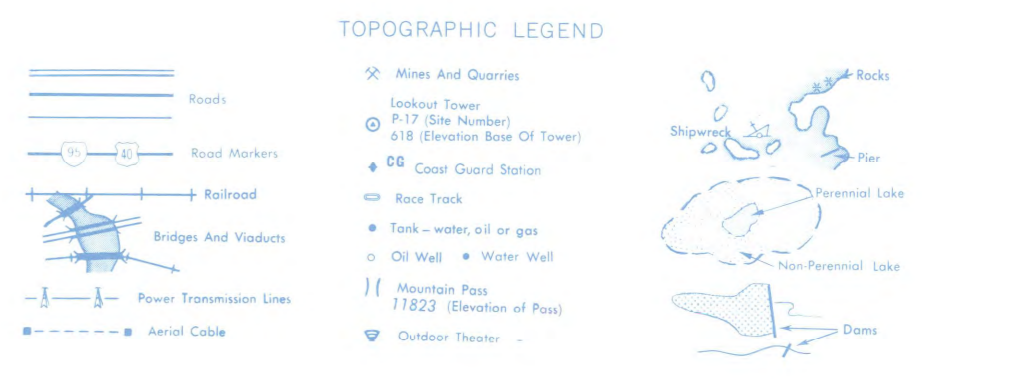
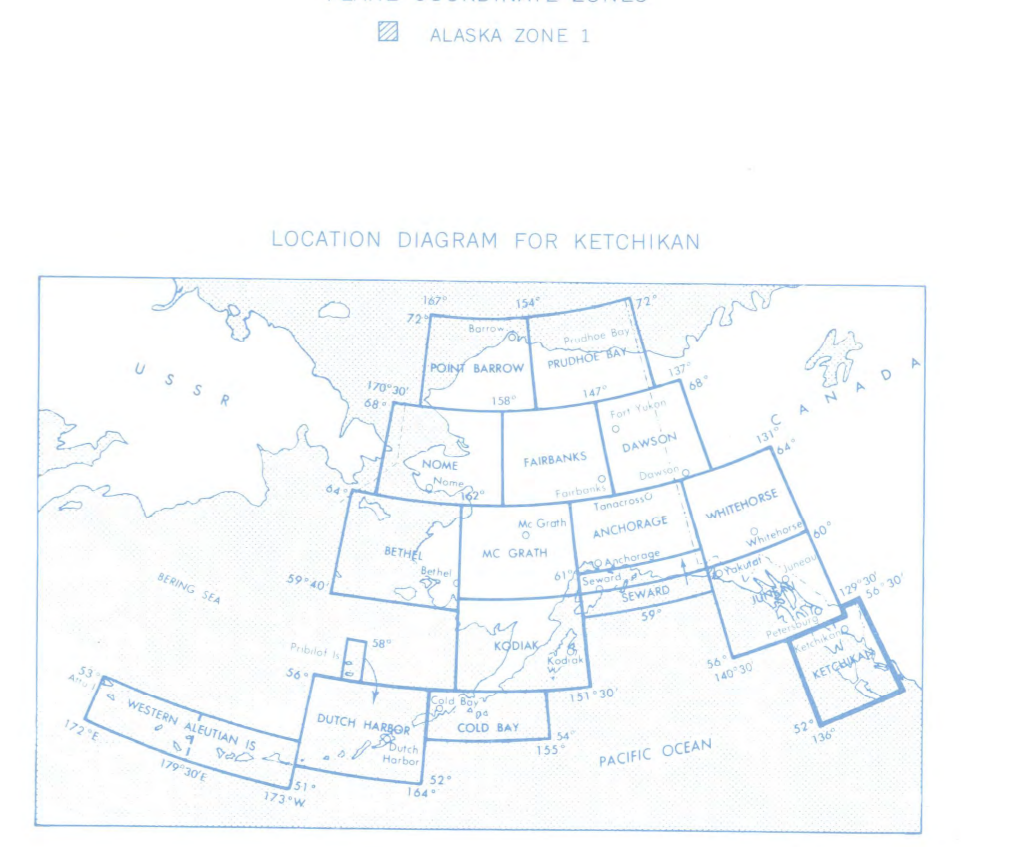
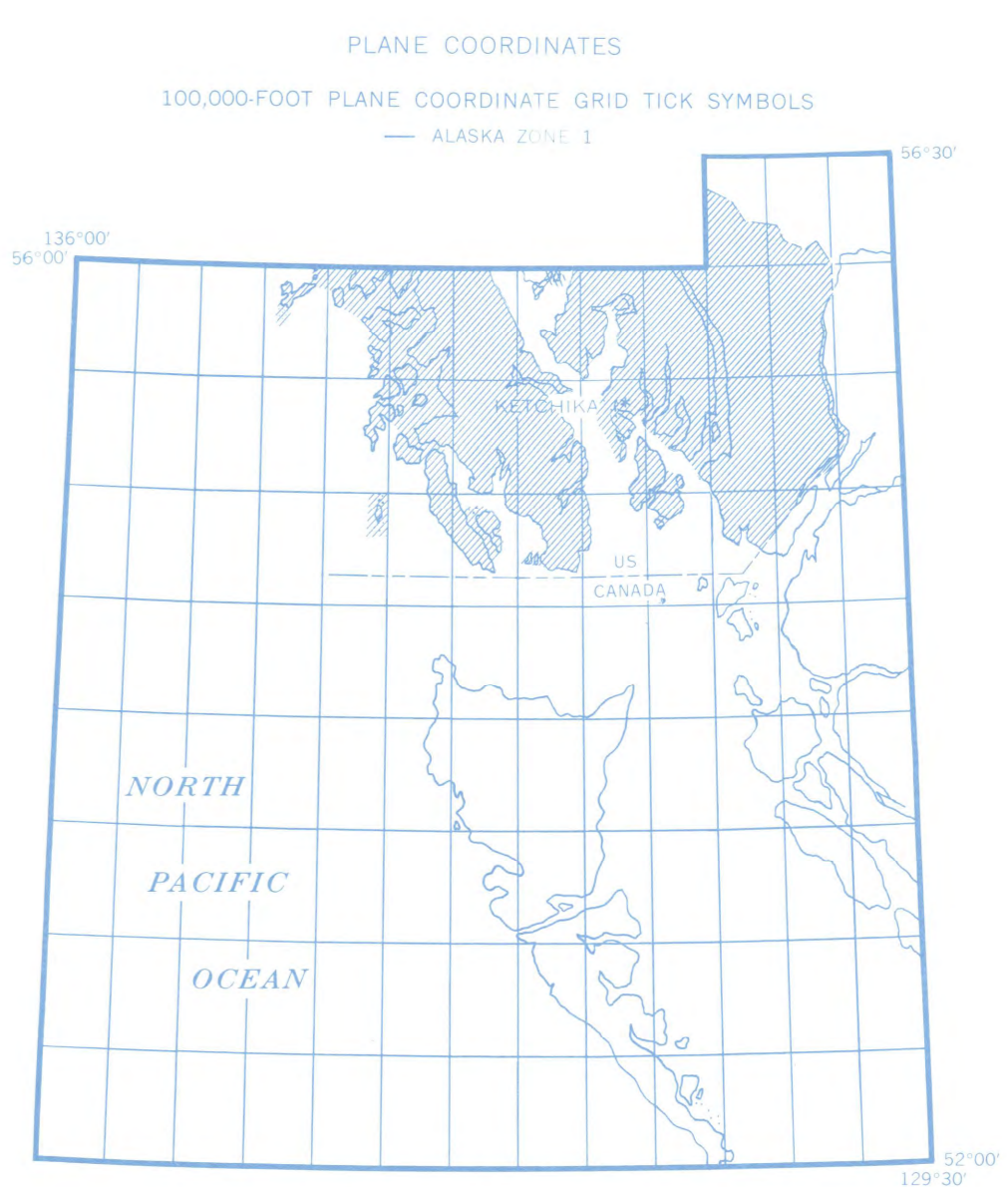


AGENCY	STATION NAME	AGENCY CODE	STATION NAME	AGENCY CODE
NOAA	...	...	...	...
USGS	...	...	...	...
DA	...	...	...	...

**OTHER AGENCIES**

GEOLOGICAL SURVEY OF CANADA  
 DEFENSE MAPPING AGENCY



The explanation of station name colors and agency code suffixes used on the Ketchikan Geodetic Control Diagram. Station names shown in black represent horizontal control observed by the National Geodetic Survey or the International Boundary Commission. Station names shown in brown represent horizontal control observed by the Defense Mapping Agency (DMA) or the Geological Survey of Canada (GSC). Leveling shown in brown was observed by GSC. Measurements shown in black with an agency code suffix are from the agency's own data or from the agency code. The station name, the first code refers to the agency name and the second code refers to the observing agency.